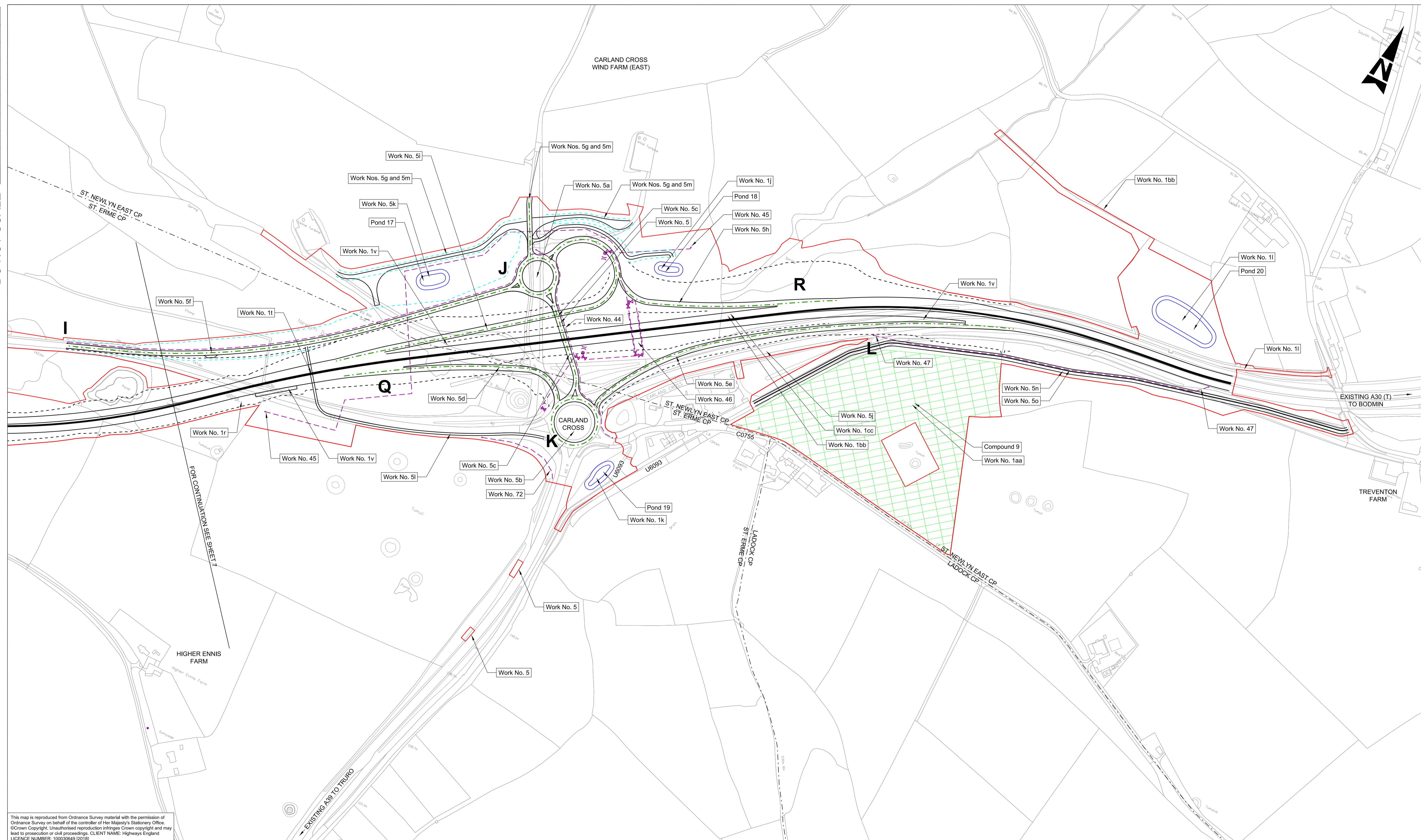


DO NOT SCALE

Millimetres

0 10

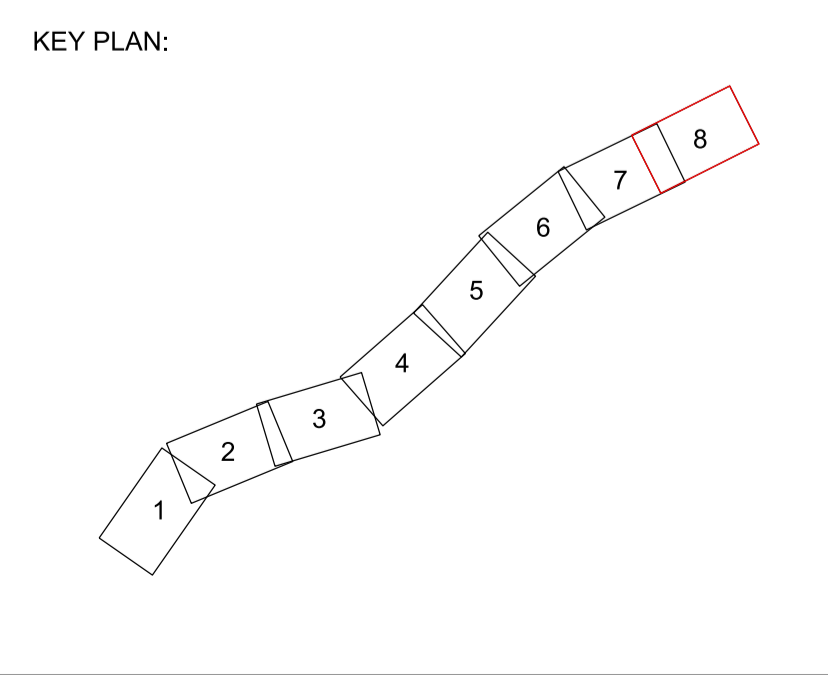
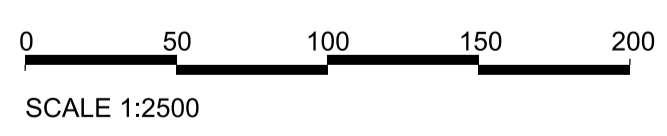
100



This map is reproduced from Ordnance Survey material with the permission of Ordnance Survey on behalf of the controller of Her Majesty's Stationery Office. © Crown Copyright. Unauthorised reproduction infringes Crown copyright and may lead to prosecution or civil proceedings. CLIENT NAME: Highways England LICENCE NUMBER: 100030649 (2018)

GENERAL NOTES:
 1. ALL DIMENSIONS ARE IN METRES UNLESS NOTED OTHERWISE.
 2. ONLY WRITTEN DIMENSIONS SHALL BE USED, DO NOT SCALE.
 3. THESE PLANS SHOULD BE READ IN CONJUNCTION WITH OTHER PLANS AND APPLICATION DOCUMENTS IN PARTICULAR SCHEDULE 3 OF THE DEVELOPMENT CONSENT ORDER

LEGEND:
 - - - - - DEVELOPMENT CONSENT ORDER BOUNDARY
 ——— A30 MAINLINE CENTRELINE
 ——— EXTENT OF CARRIAGEWAY (INCLUDING 0.5M LATERAL DEVIATION)
 - - - - - A30 MAINLINE EARTHWORKS (INCLUDING 1.75M LATERAL DEVIATION)
 - - - - - SIDE ROAD, JUNCTION AND SLIP ROAD CENTRELINE
 - - - - - SIDE ROAD EARTHWORKS (INCLUDING 1.75M LATERAL DEVIATION)
 - - - - - UTILITY DIVERSION WORK CENTRELINE
 - - - - - ATTENUATION POND BOUNDARY
 - - - - - PARISH BOUNDARY



Rev.	Date	Description	By	Chk'd	App'd	Auth'd
P14	19/12/18	VERSION A	RC	RC	MB	DG
P15	20/12/18	VERSION A	HJ	MB	RC	—
P16	20/12/18	VERSION A	HJ	MB	RC	DG
C02	20/12/18	VERSION A	HJ	MB	RC	DG
P17	07/01/19	VERSION A	HJ	MB	MB	—
P18	07/01/19	P18	HJ	MB	MB	SW
C03	07/01/19	VERSION A	HJ	MB	MB	SW
P19	15/03/19	VERSION B	HJ	LP	RC	RC
P20	15/03/19	VERSION B	HJ	LP	RC	SW
C04	15/03/19	VERSION B	HJ	LP	RC	SW

Suitability	A4	Drawing Status	STAGE COMPLETED
Client			

Project Title						A30 CHIVERTON TO CARLAND CROSS					
Drawing Title						WORKS PLANS APFP REGULATION 5(2)(J) SHEET 8 OF 8					
Scale	1:2500	By	HJ	Checked	LP	Approved	RC	Authorised	SW		
Original Size	A1	Date	15/03/19	Date	15/03/19	Date	15/03/19	Date	15/03/19		
Drawing Number	HA551502 - SW	Originator	ARP	Volume	LSI	-DR - ZL - 000408		C04			
Location		Type		Role		Number					